



Start **Porto Airport**

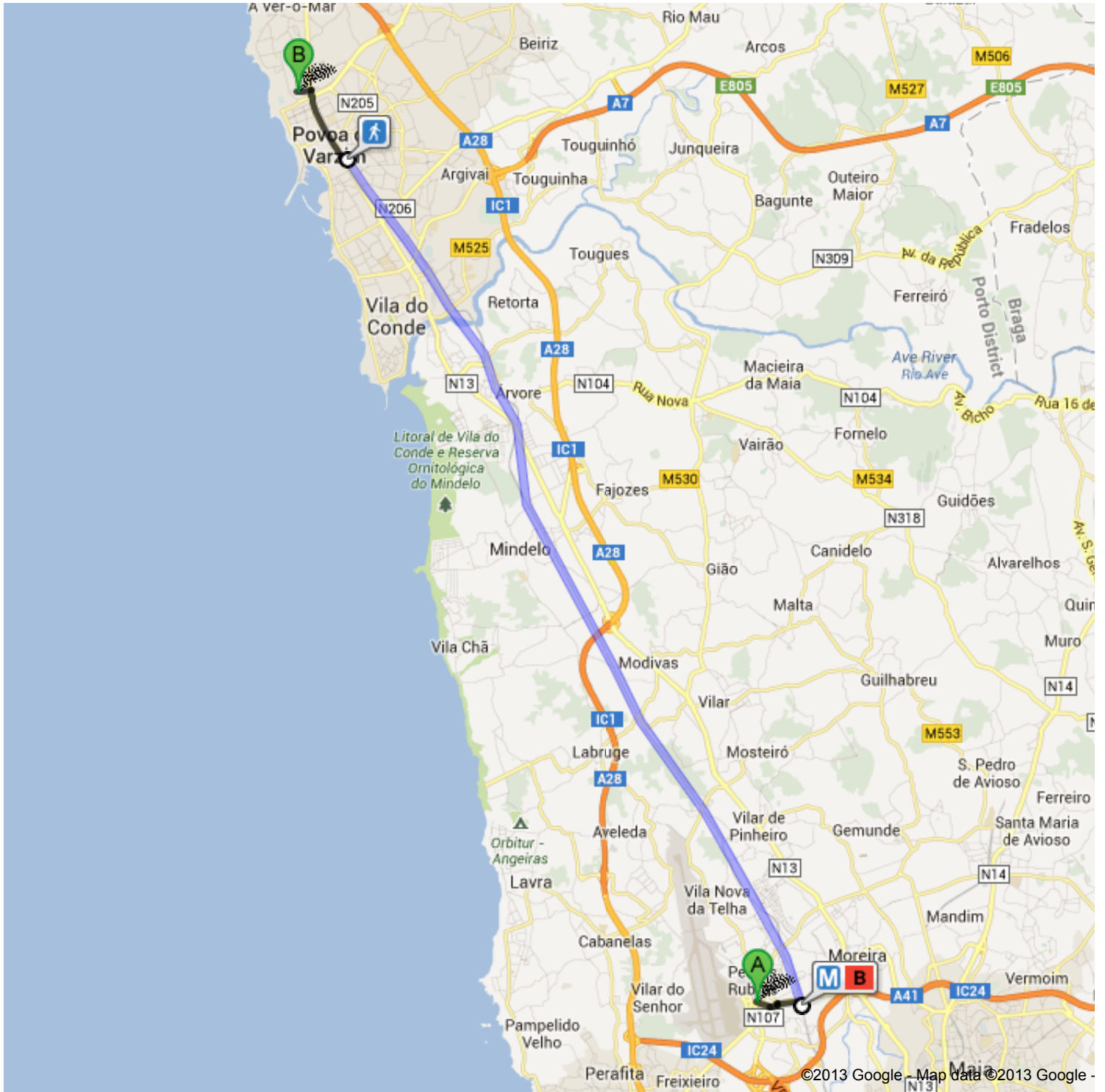
Aeroporto Francisco Sá Carneiro, 4470-995 Moreira da Maia, Portugal

End **Rua Clube Desportivo da Póvoa 154, Póvoa de Varzim, Portugal**


When 7/4/13 after 10:00am

Cost €1.45


Duration 1 hour 2 mins total



A **Porto Airport**
Aeroporto Francisco Sá Carneiro, 4470-995 Moreira da Maia, Portugal

○  Walk to Verdes About 11 mins

○ **Verdes** 10:31am - 11:00am
M Subway - B - Linha Vermelha towards Póvoa de Varzim (30 mins, 16 stops)

○ **Póvoa de Varzim** About 22 mins
 Walk to Rua Clube Desportivo da Póvoa 154, Póvoa de Varzim, Portugal

B Rua Clube Desportivo da Póvoa 154, Póvoa de Varzim, Portugal

Local agency information: Metro do Porto

These directions are for planning purposes only. You may find that construction projects, traffic, weather, or other events may cause conditions to differ from the map results, and you should plan your route accordingly. You must obey all signs or notices regarding your route.

Map data ©2013 Google